Dist	COUNTY	ROUTE	POST MILES TOTAL PROJECT	SHEET No.	TOTAL SHEETS
8	RIV	15		1	1

STATE OF CALIFORNIA
DEPARTMENT OF TRANSPORTATION

PROJECT PLANS FOR CONSTRUCTION ON STATE HIGHWAY

IN RIVERSIDE COUNTY FROM 0.73 MILE NORTH OF 68TH ST OVERCROSSING TO 1.10 MILE SOUTH OF BELLEGRAVE AVE OVERCROSSING

TO BE SUPPLEMENTED BY STANDARD PLANS DATED 2015

LIMONITE AVE EB PROFILE



LIMONITE AVE WB PROFILE



I-15 SB ON RAMP WB SUPERELEVATION



I-15 SB ON RAMP EB SUPERELEVATION



I-15 SB OFF RAMP EB SUPERELEVATION

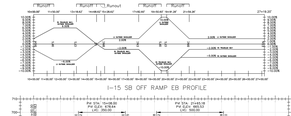

I-15 SB OFF RAMP WB SUPERELEVATION



I-15 SB ON RAMP WB PROFILE



I-15 SB ON RAMP EB PROFILE



I-15 SB OFF RAMP EB PROFILE



I-15 SB OFF RAMP WB PROFILE



I-15 NB OFF RAMP WB SUPERELEVATION

I-15 NB OFF RAMP EB SUPERELEVATION



I-15 NB OFF RAMP WB PROFILE



I-15 NB OFF RAMP EB PROFILE



SCALE
VERT. 1=10'
HOR. 1"=200'

I-15 PROFILE (AS BUILT)



I-15 NB ON RAMP EB SUPERELEVATION



I-15 NB ON RAMP EB PROFILE

I-15 NB ON RAMP WB SUPERELEVATION



I-15 NB ON RAMP WB PROFILE

2040 TRAFFIC MOVEMENT VOLUMES
PEAK HOUR (AM/PM)

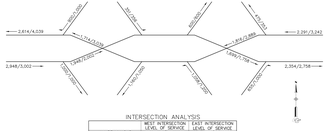

INTERSECTION ANALYSIS

	WEST INTERSECTION	EAST INTERSECTION
AM PEAK HOUR	LEVEL OF SERVICE	LEVEL OF SERVICE
PM PEAK HOUR	C	C

CURVE DATA

No.	R	A	L
1	866.00'	13.06	164.37
2	866.00'	13.06	164.37
3	1012.00'	10.13	178.93
4	1012.00'	10.13	178.93
5	1012.00'	10.13	178.93
6	1012.00'	10.13	178.93
7	980.00'	12.06	206.22
8	980.00'	12.06	206.22
9	980.00'	12.06	206.22
10	980.00'	12.06	206.22